RUA 10

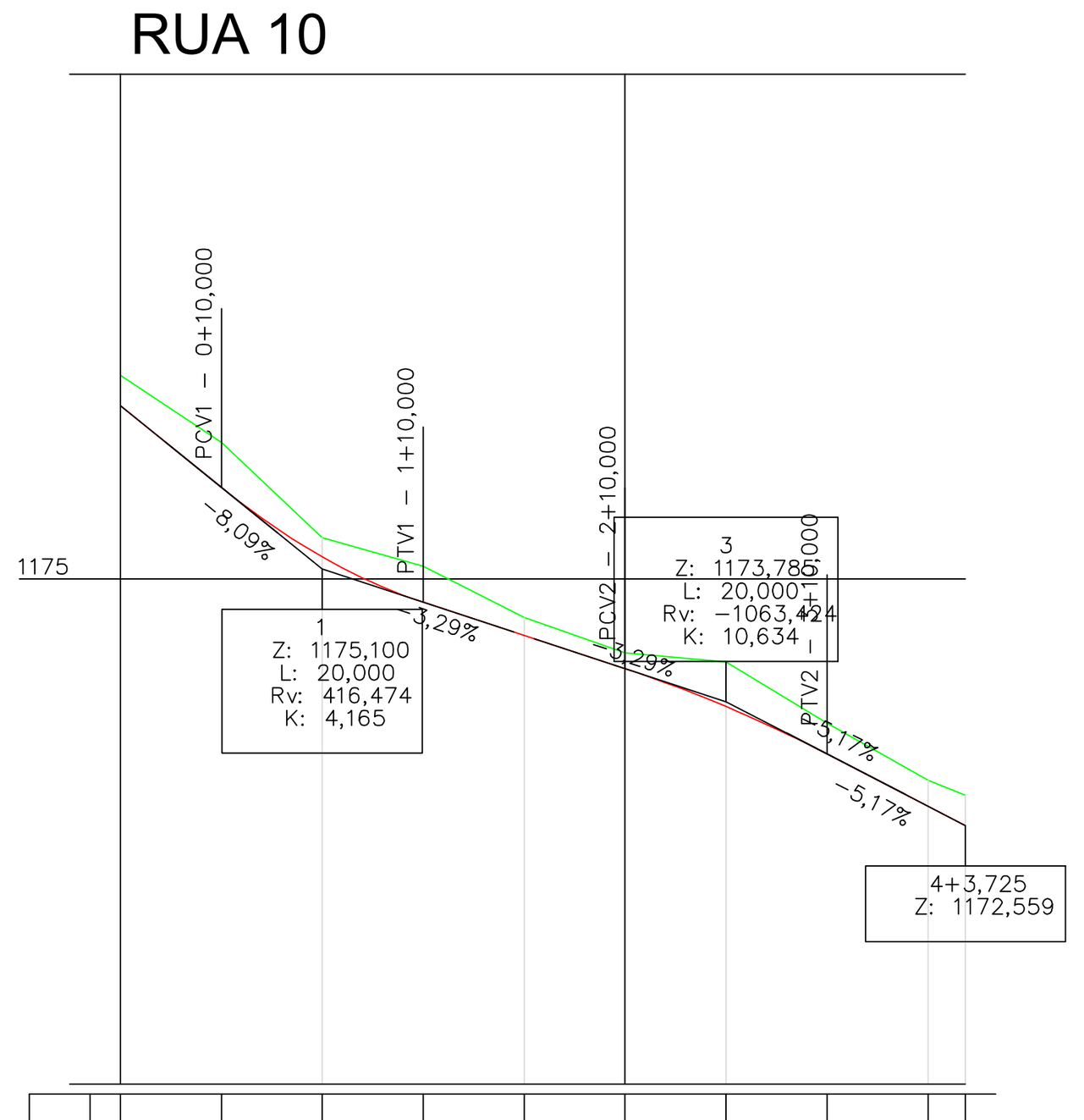

Estaca	0	0+10,000	1	1+10,000	2	2+10,000	3	3+10,000	4	4+3,725
Distância	0,000	10,000	20,000	30,000	40,000	50,000	60,000	70,000	80,000	83,725
Cotas do Terreno	1177,018	1176,353	1175,412	1175,126	1174,622	1174,269	1174,179	1173,575	1173,006	1172,859
Cotas do Projeto	1176,718	1175,909	1175,220	1174,771	1174,443	1174,114	1173,738	1173,268	1172,752	1172,559
Elementos Horizontais	L = 83,725									
Estaca Distância	+0,000 0,000									+3,725 83,725
Elementos Verticais	+0,000 0,000 –8,09% em 10,00	+10,000 10,000 CCV = 20,000		+10,000 30,000 –3,29% em 20,00		+10,000 50,000 CCV = 20,000		+10,000 70,000 –5,17% em 13,72		+3,725 83,725
Cota Vermelha	–0,300	–0,444	–0,192	–0,355	–0,179	–0,155	–0,441	–0,307	–0,254	–0,300

RUA 11

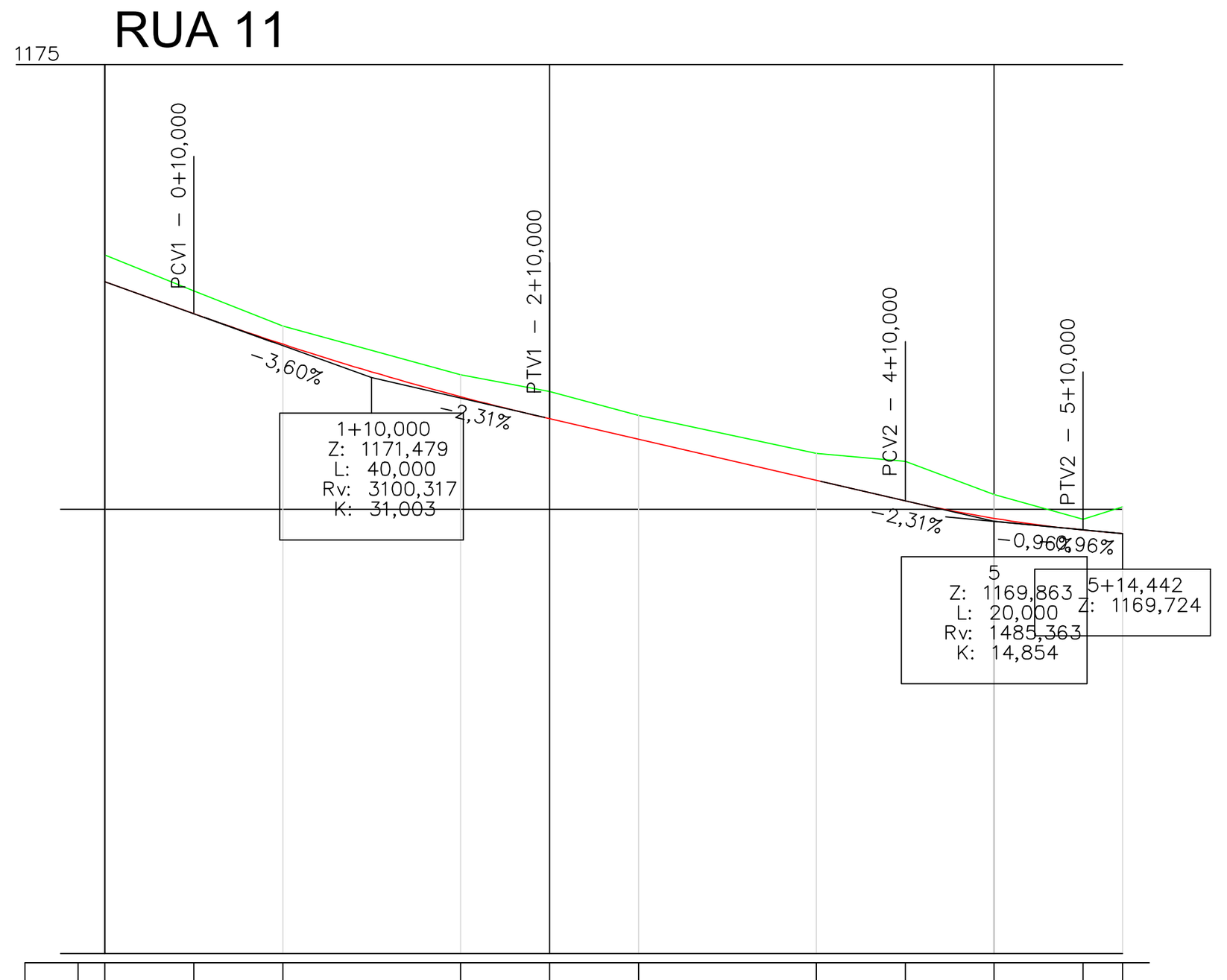

Estaca	0	0+10,000	1	2	2+10,000	3	4	4+10,000	5	5+10,000	5+14,442
Distância	0,000	10,000	20,000	40,000	50,000	60,000	80,000	90,000	100,000	110,000	114,442
Cotas do Terreno	1172,859	1172,456	1172,058	1171,513	1171,324	1171,053	1170,626	1170,537	1170,166	1169,885	1170,024
Cotas do Projeto	1172,559	1172,199	1171,855	1171,264	1171,017	1170,787	1170,325	1170,094	1169,897	1169,767	1169,724
Elementos Horizontais	L = 114,442										
Estaca Distância	+0,000 0,000										+14,442 114,442
Elementos Verticais	+0,000 0,000 –3,60% em 10,00	+10,000 10,000 CCV = 40,000			+10,000 50,000 –2,31% em 40,00			+10,000 90,000 CCV = 20,000		+10,000 110,000 –0,96% em 4,44	+14,442 114,442
Cota Vermelha	–0,300	–0,256	–0,202	–0,249	–0,306	–0,266	–0,301	–0,443	–0,270	–0,118	–0,300

RUA 12

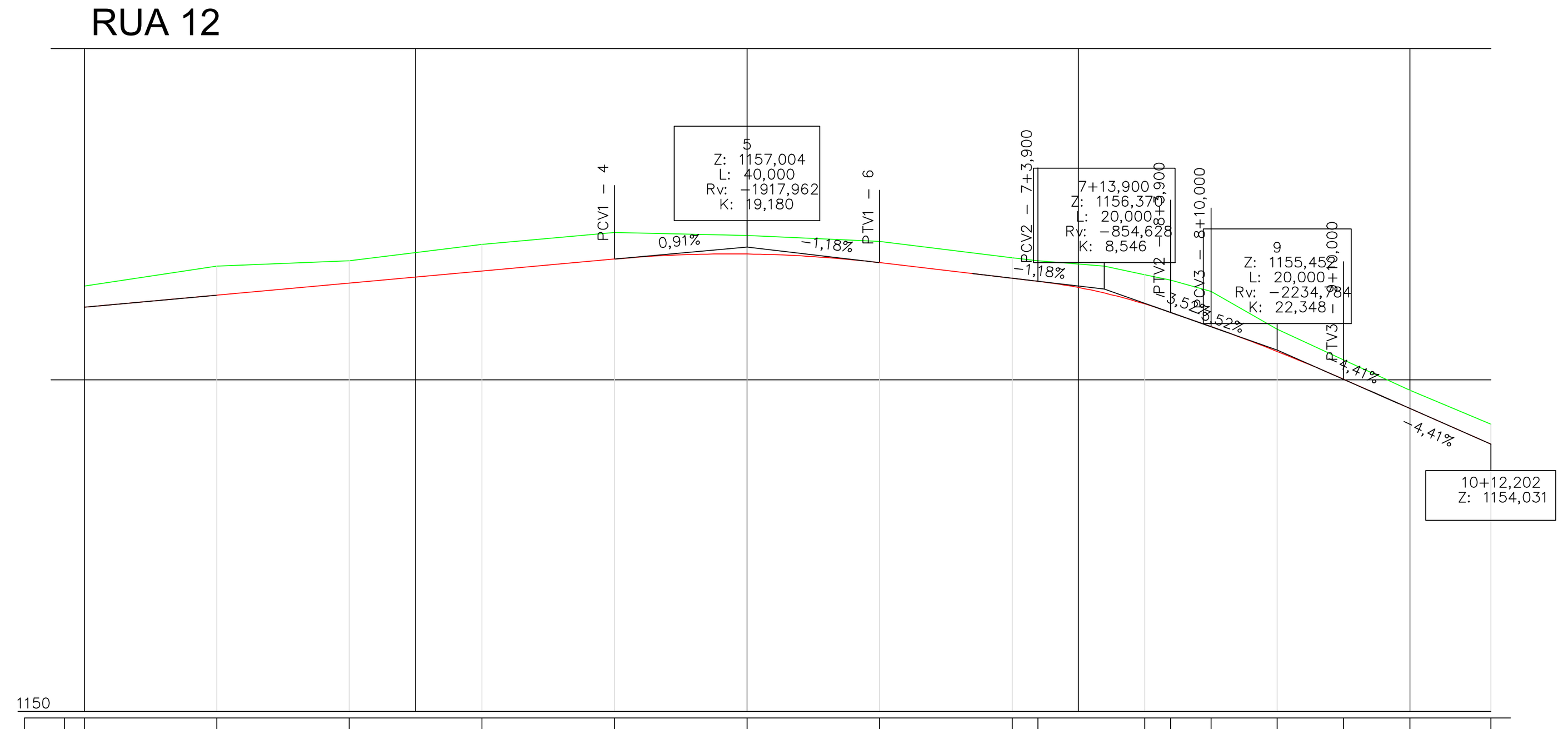

Estaca	0	1	2	3	4	5	6	7	7+3,900		8	8+3,900	8+10,000	9	9+10,000	10	10+12,202
Distância	0,000	20,000	40,000	60,000	80,000	100,000	120,000	140,000	143,900		160,000	163,900	170,000	180,000	190,000	200,000	212,202
Cotas do Terreno	1156,415	1156,714	1156,799	1157,046	1157,224	1157,179	1157,091	1156,841	1156,795	1156,714	1156,588	1156,507	1156,335	1155,763	1155,304	1154,843	1154,331
Cotas do Projeto	1156,095	1156,277	1156,459	1156,640	1156,822	1156,900	1156,769	1156,533	1156,487	1156,311	1156,146	1156,018	1155,803	1155,429	1155,011	1154,569	1154,031
Elementos Horizontais	L = 153,900									L = 58,302							
Estaca Distância	+0,000 0,000									+13,900 153,900							+12,202 212,202
Elementos Verticais	+0,000 0,000 0,91% em 80,00				+0,000 80,000 CCV = 40,000		+0,000 120,000 –1,18% em 23,90		+3,900 143,900 CCV = 20,000			+3,900 163,900 [illegible]	+10,000 170,000 CCV = 20,000		+10,000 190,000 –4,41% em 22,20		+12,202 212,202
Cota Vermelha	–0,320	–0,438	–0,340	–0,406	–0,402	–0,280	–0,323	–0,308	–0,308	–0,403	–0,442	–0,489	–0,532	–0,334	–0,294	–0,274	–0,300

RUA 10 (1)

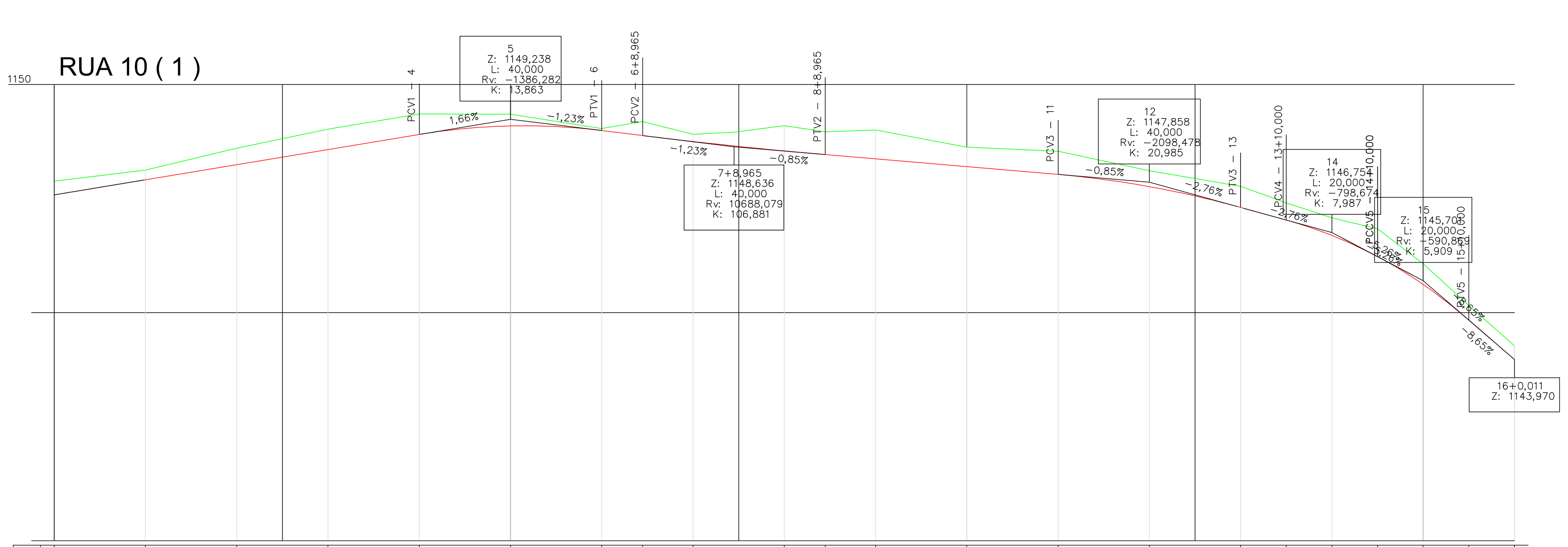

Estaca	0	1	2	3	4	5	6	6+8,965	7		8	8+8,965	9	10	11	12	13	13+10,000	14	14+10,000	15	15+10,000	16+0,011
Distância	0,000	20,000	40,000	60,000	80,000	100,000	120,000	128,965	140,000		160,000	168,965	180,000	200,000	220,000	240,000	260,000	270,000	280,000	290,000	300,000	310,000	320,000
Cotas do Terreno	1147,881	1148,122	1148,603	1149,025	1149,355	1149,351	1149,036	1149,187	1148,911	1148,955	1149,098	1148,963	1149,004	1148,629	1148,539	1148,111	1147,770	1147,408	1147,077	1146,838	1146,075	1145,158	1144,270
Cotas do Projeto	1147,581	1147,912	1148,244	1148,575	1148,906	1149,093	1148,992	1148,882	1148,752	1148,655	1148,545	1148,465	1148,371	1148,200	1148,029	1147,763	1147,306	1147,030	1146,691	1146,227	1145,616	1144,836	1143,970
Elementos Horizontais	L = 148,965									L = 171,046													
Estaca Distância	+0,000 0,000									+8,965 148,965													+0,011 320,011
Elementos Verticais	+0,000 0,000 1,66% em 80,00				+0,000 80,000 CCV = 40,000		+0,000 120,000 –1,23% em 8,97	+8,965 128,965 CCV = 40,000				+8,965 168,965 –0,85% em 51,03			+0,000 220,000 CCV = 40,000		+0,000 260,000 –2,76% em 10,00	+10,000 270,000 CCV = 20,000		+10,000 290,000 CCV = 20,000		+10,000 310,000 –8,65% em 10,01	+0,011 320,011
Cota Vermelha	–0,300	–0,210	–0,360	–0,450	–0,449	–0,257	–0,044	–0,305	–0,160	–0,300	–0,552	–0,498	–0,634	–0,429	–0,510	–0,348	–0,464	–0,378	–0,385	–0,610	–0,458	–0,322	–0,300

RUA 11 (1)

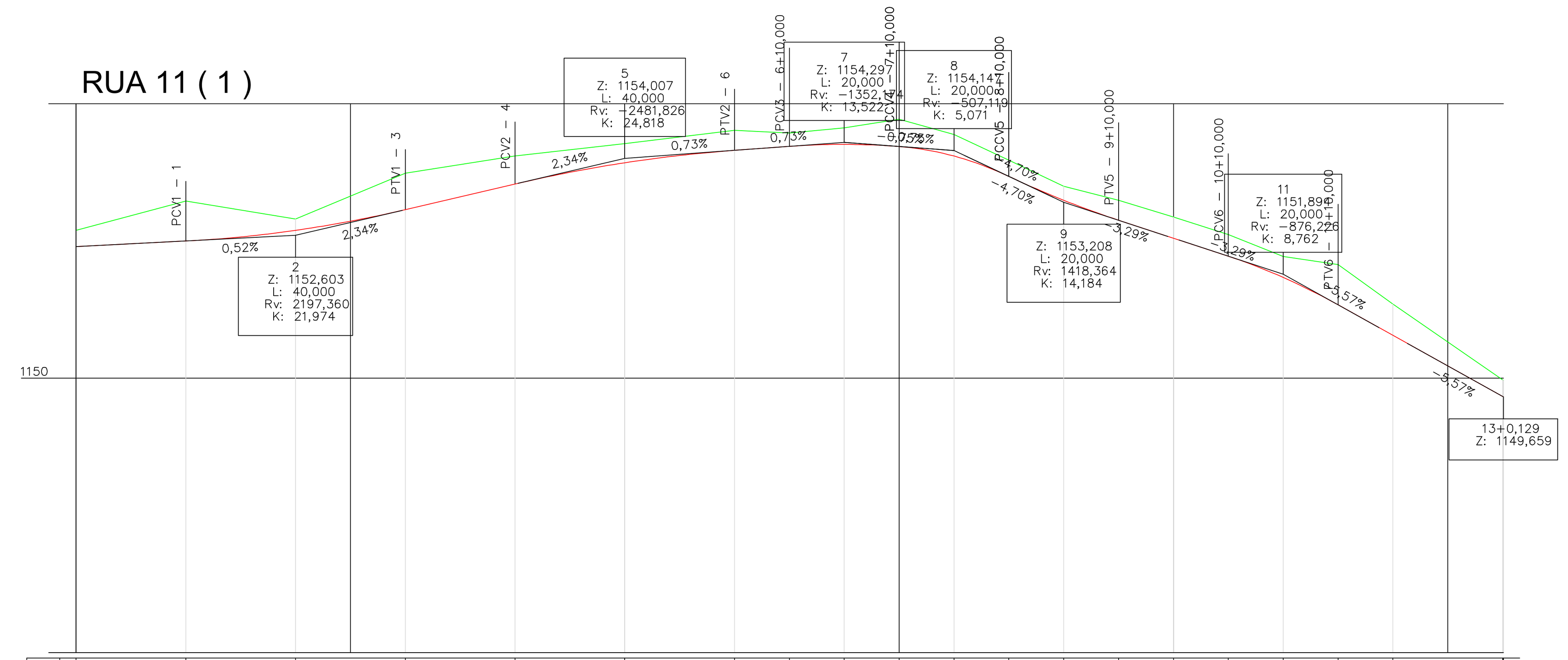

Estaca	0	1	2	3	4	5	6	6+10,000	7	7+10,000	8	8+10,000	9	9+10,000	10	10+10,000	11	11+10,000	12	13+0,129
Distância	0,000	20,000	40,000	60,000	80,000	100,000	120,000	130,000	140,000	150,000	160,000	170,000	180,000	190,000	200,000	210,000	220,000	230,000	240,000	260,129
Cotas do Terreno	1152,696	1153,228	1152,899	1153,736	1154,050	1154,273	1154,515	1154,466	1154,562	1154,717	1154,439	1153,975	1153,498	1153,243	1152,936	1152,620	1152,218	1152,071	1151,352	1149,959
Cotas do Projeto	1152,396	1152,500	1152,694	1153,071	1153,539	1153,926	1154,152	1154,225	1154,260	1154,222	1154,048	1153,677	1153,243	1152,879	1152,551	1152,222	1151,836	1151,337	1150,780	1149,659
Elementos Horizontais	L = 260,129																			
Estaca Distância	+0,000 0,000																			+0,129 260,129
Elementos Verticais	+0,000 0,000 0,52% em 20,00	+0,000 20,000 CCV = 40,000		+0,000 60,000 2,34% em 20,00	+0,000 80,000 CCV = 40,000		+0,000 120,000 0,73% em 10,00	+10,000 130,000 CCV = 20,000		+10,000 150,000 CCV = 20,000		+10,000 170,000 CCV = 20,000		+10,000 190,000 –3,29% em 20,00		+10,000 210,000 CCV = 20,000		+10,000 230,000 –5,57% em 30,13		+0,129 260,129
Cota Vermelha	–0,300	–0,728	–0,204	–0,665	–0,511	–0,347	–0,363	–0,241	–0,301	–0,495	–0,391	–0,298	–0,255	–0,364	–0,385	–0,398	–0,381	–0,734	–0,572	–0,300

REVISÕES					
REV.	HISTÓRICO	DATA	DES.	CONF.	APROV.

OBSERVAÇÕES:

LEGENDA:

TERRENO:

PROJETO:

PROJ.: -
DES.: -
CONF.: -
DES. Nº: -
VISTO
RT-CREA Nº
DATA

PREFEITURA MUNICIPAL DE ÁGUAS LINDAS DE GOIÁS

LOCAL: CONDOMÍNIO SOLAR DA BARRAGEM

Nº DE ORIGEM: -

TÍTULO: PROJETO DE PAVIMENTAÇÃO
PERFIL LONGITUDINAL
PLANTA GERAL

DATA: OUTUBRO/2020
REVISÃO: A
ESCALA: INDICADA
FOLHA: 17/30

PROPRIETÁRIO: PREFEITURA MUNICIPAL DE ÁGUAS LINDAS DE GOIÁS

Nº DO DESENHO: -